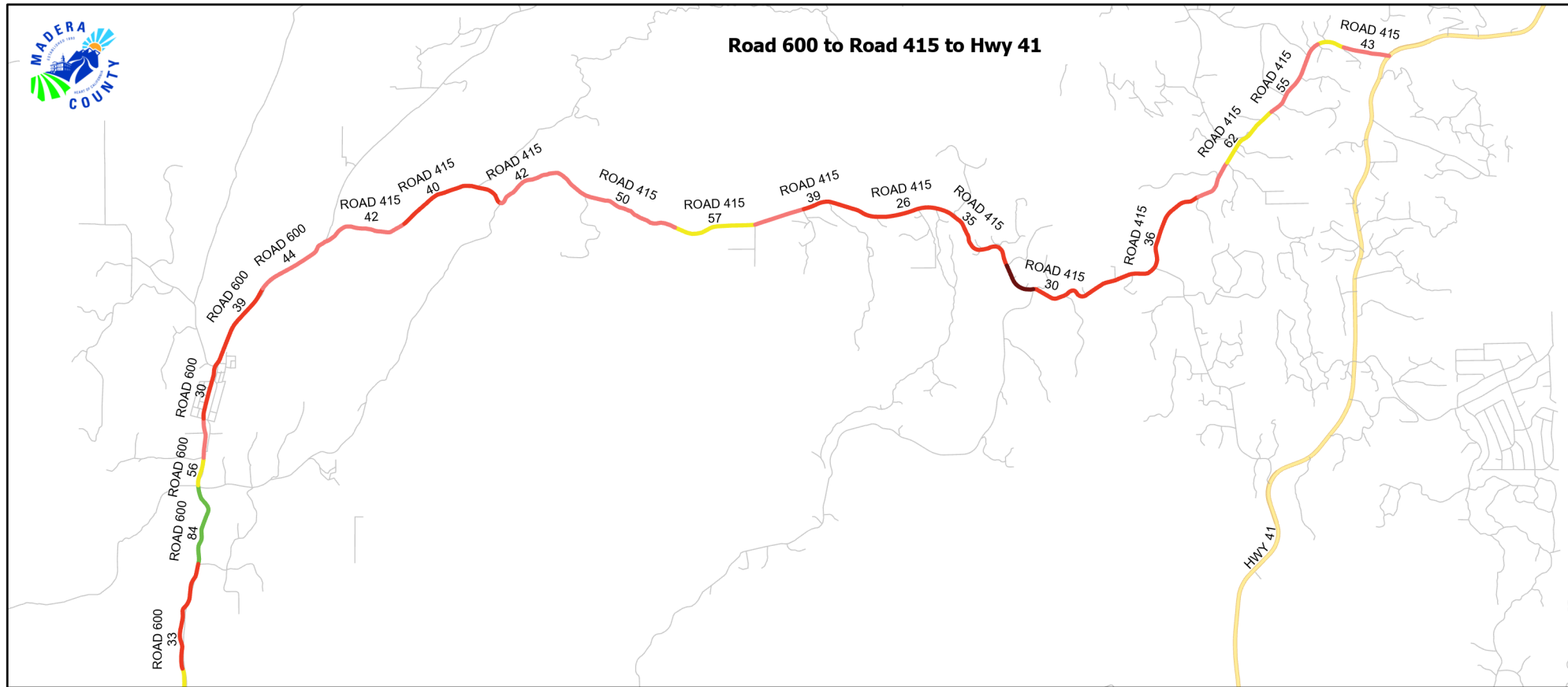
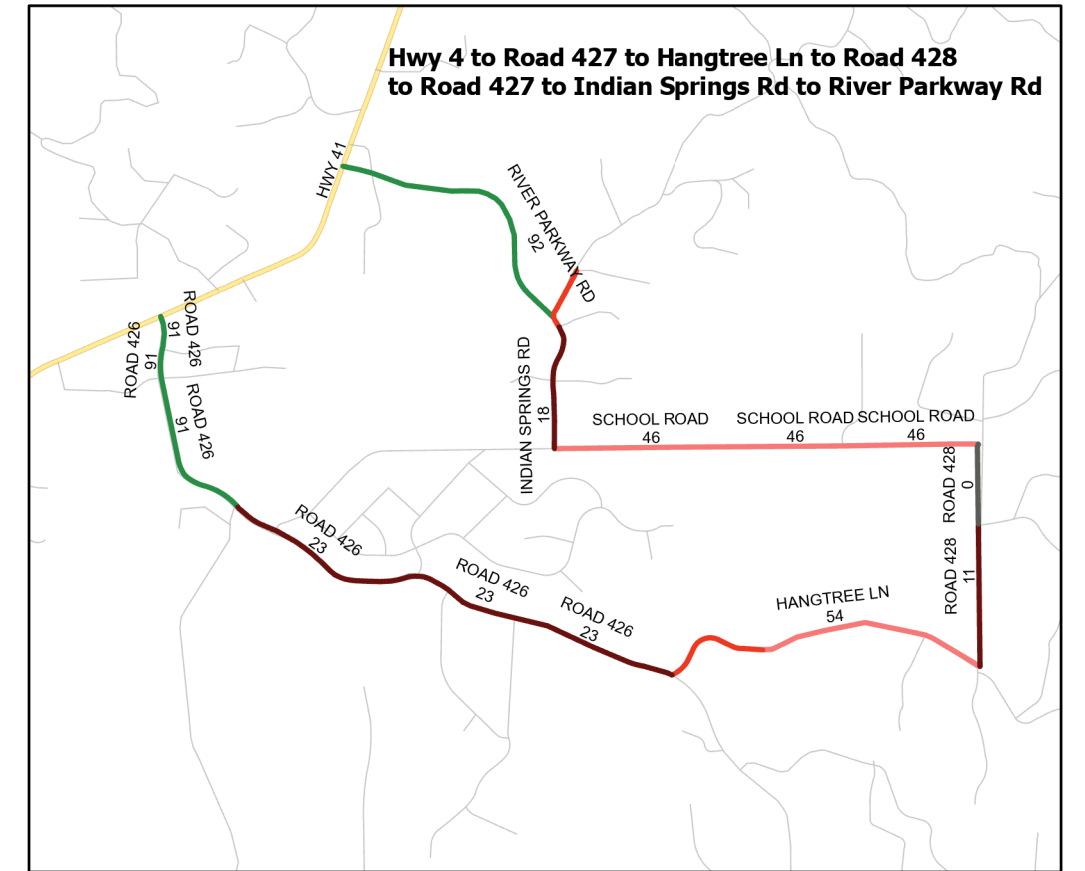




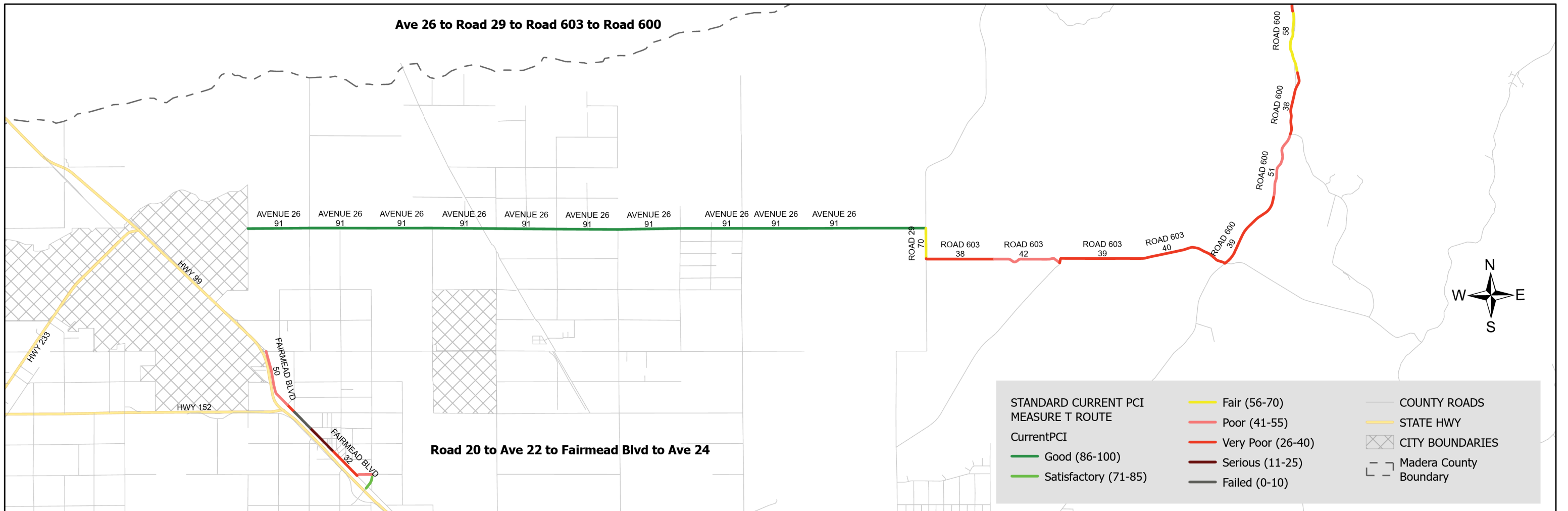
### Road 600 to Road 415 to Hwy 41



### Hwy 4 to Road 427 to Hangtree Ln to Road 428 to Road 427 to Indian Springs Rd to River Parkway Rd



### Ave 26 to Road 29 to Road 603 to Road 600



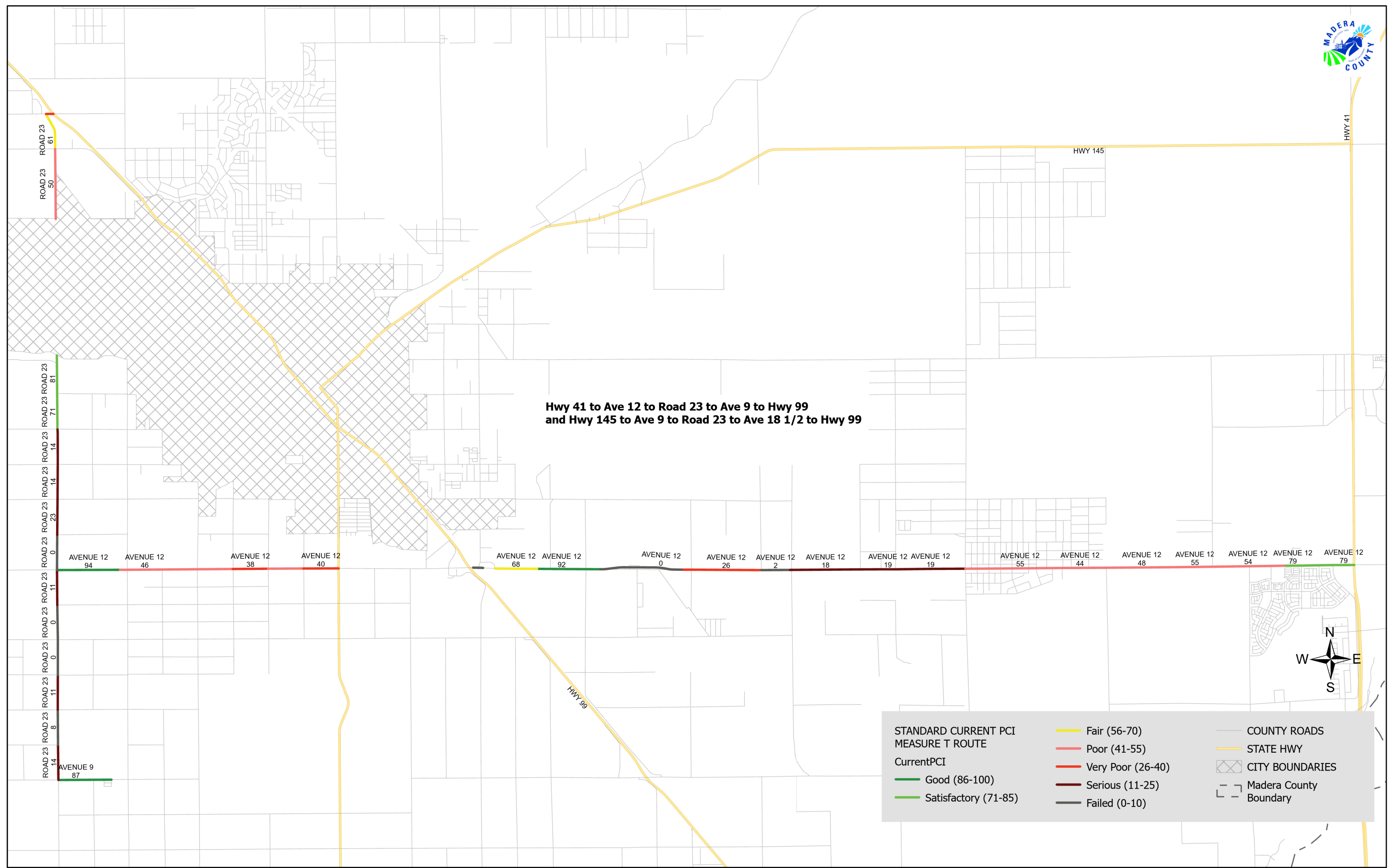
### Road 20 to Ave 22 to Fairmead Blvd to Ave 24

STANDARD CURRENT PCI MEASURE T ROUTE		COUNTY ROADS	
Good (86-100)	Fair (56-70)	—	STATE HWY
Satisfactory (71-85)	Poor (41-55)	⊗	CITY BOUNDARIES
	Very Poor (26-40)	- - -	Madera County Boundary
	Serious (11-25)		
	Failed (0-10)		





**Hwy 41 to Ave 12 to Road 23 to Ave 9 to Hwy 99  
and Hwy 145 to Ave 9 to Road 23 to Ave 18 1/2 to Hwy 99**



STANDARD CURRENT PCI	Fair (56-70)	COUNTY ROADS
MEASURE T ROUTE	Poor (41-55)	STATE HWY
CurrentPCI	Very Poor (26-40)	CITY BOUNDARIES
Good (86-100)	Serious (11-25)	Madera County Boundary
Satisfactory (71-85)	Failed (0-10)	


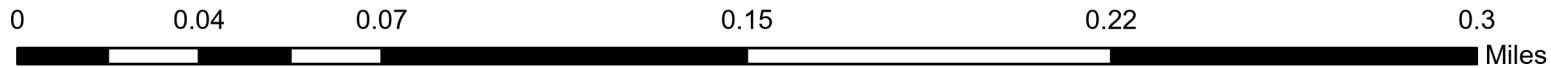
# La Vina



STANDARD CURRENT PCI 9/23

CurrentPCI

- Good (86-100)
- Satisfactory (71-85)
- Fair (56-70)
- Poor (41-55)
- Very Poor (26-40)
- Serious (11-25)
- Failed (0-10)





# Fairmead



PW\_STATE\_HWY  
STANDARD CURRENT PCI 9/23  
CurrentPCI

- Good (86-100)
- Satisfactory (71-85)
- Fair (56-70)
- Poor (41-55)
- Very Poor (26-40)
- Serious (11-25)
- Failed (0-10)

